











Key

-  Planning Application boundary
-  Point 1 and 2 visible
-  Points 1 to 3 visible
-  Points 1 to 4 visible
-  Points 1 to 5 visible
-  Points 1 to 6 visible
-  Area of visibility of proposed south eastern face

Based upon the Ordnance Survey maps with the permission of the controller of Her Majesty's Stationery Office, © Crown Copyright reserved. Licence number AR100019096.

Client:	 Hanson
Project:	HANSON AGGREGATES Machen Quarry
Title:	Zone of Visual Influence for South-eastern Quarry Faces
<small>Peat Tree House Osneyville, SY10 8SP Tel: 01691 480773</small>	 Bright & Associates <small>Landscaping & Environmental Consultants</small>
June 2005 Scale 1:35,000 FIGURE 4	

